




















1st STAGE

6/5/2026 : IOANNINA - AGRINIO = 171.6 km

STAGE DISTANCE	KM TO GO	ALTITUDE (m)	LOCATION / PLACE	Estimated timetable		
				42 km/h	44 km/h	46 km/h
-6.5	178.1	471	NEUTRAL START - IOANNINA / Mavili Park	11:50	11:50	11:50
-5.6	177.2	471	Ioannina Castle	11:51	11:51	11:51
-4.8	176.4	470	Left / Right turn	11:53	11:53	11:53
-3.5	175.1	471	Right turn	11:56	11:56	11:56
-2.8	174.4	476	Round about	11:57	11:57	11:57
-1.7	173.3	514	Iroon Polytechniou Square	11:59	11:59	11:59
-0.7	172.3	485	JUNCTION - Kato Neochoropoulo	12:02	12:02	12:02
0.0	171.6	486	OFFICIAL START KM 0 - ANATOLI	12:03	12:03	12:03
2.0	169.6	475	JUNCTION - Anatoli / Ioannina Indoor Hall	12:05	12:05	12:05
5.1	166.5	479	JUNCTION - Egnatia National Road - A2	12:10	12:09	12:09
5.8	165.8	475	JUNCTION - Neokesareia	12:11	12:10	12:10
8.3	163.3	499	JUNCTION - Neo Bizani	12:14	12:14	12:13
11.9	159.7	499	JUNCTION - Molivadia	12:20	12:19	12:18
14.3	157.3	522	<i>Uphill start towards KoM 1</i> 	12:23	12:22	12:21
16.4	155.2	608	KoM 1 - Cat.3 / Dodoni	12:26	12:25	12:24
18.4	153.2	510	JUNCTION - Kanneta	12:29	12:28	12:27
20.7	150.9	396	JUNCTION - Perdika	12:32	12:31	12:30
23.8	147.8	289	JUNCTION - Agia Paraskevi	12:37	12:35	12:34
27.5	144.1	251	<i>Traffic Island</i> 	12:42	12:40	12:38
28.0	143.6	254	JUNCTION - Terovo / Chani Terovou	12:43	12:41	12:39
30.0	141.6	244	Wide Left Turn	12:45	12:43	12:42
36.1	135.5	175	JUNCTION - Potamia	12:54	12:52	12:50
36.8	134.8		<i>TUNNEL - Kleisoura</i> 	12:55	12:53	12:51
38.9	132.7	152	JUNCTION - Panagia	12:58	12:56	12:53
40.7	130.9	142	Litter Zone 1/Start 	13:01	12:58	12:56
41.5	130.1	138	Feed Zone 1/Start 	13:02	12:59	12:57
43.1	128.5	151	Feed Zone 1/End 	13:04	13:01	12:59
44.0	127.6	129	Litter Zone 1/End 	13:05	13:03	13:00
49.8	121.8	142	JUNCTION - Agios Georgios	13:14	13:10	13:07
54.4	117.2	40	JUNCTION - Anogeiatia 	13:20	13:17	13:13
58.5	113.1	34	Filippiada	13:26	13:22	13:19
66.2	105.4	16	Kalamia / Chalkiades	13:37	13:33	13:29
68.8	102.8	20	Elaiousa	13:41	13:36	13:32
70.2	101.4	25	<i>Arahtos river bridge / Arta Entrance</i>   	13:43	13:38	13:34
73.0	98.6	33	PoC 1 / Arta	13:47	13:42	13:38
74.4	97.2	34	JUNCTION - Peta 	13:49	13:44	13:40
74.5	97.1	34	Litter Zone 2/Start 	13:49	13:44	13:40
75.0	96.6	36	Feed Zone 2/Start 	13:50	13:45	13:40
75.8	95.8	37	Feed Zone 2/End 	13:51	13:46	13:41
76.5	95.1	39	Litter Zone 2/End 	13:52	13:47	13:42
77.2	94.4	37	JUNCTION - Agioi Anargyroi	13:53	13:48	13:43
80.5	91.1	26	JUNCTION - Limini	13:58	13:52	13:48
84.6	87.0	19	JUNCTION - Ionia Hihgway - A5 	14:03	13:58	13:53
84.8	86.8	17	JUNCTION - Ionia Hihgway - A5 	14:04	13:58	13:53
86.1	85.5	15	JUNCTION - Sykoula	14:06	14:00	13:55
91.7	79.9	16	Menidi - Sequential Turns !!! 	14:14	14:08	14:02
99.2	72.4	31	Katafourko	14:24	14:18	14:12
102.0	69.6	5	JUNCTION - Anoixiatiko	14:28	14:22	14:16
105.0	66.6	16	Krikellos	14:33	14:26	14:19
107.0	64.6	20	JUNCTION - Mpouka	14:35	14:28	14:22
110.0	61.6	47	JUNCTION - Ionia Highway	14:40	14:33	14:26
115.0	56.6	2	PoC 2 / Amfilochia	14:47	14:39	14:33

115.7	55.9	5	Litter Zone 3/Start			14:48	14:40	14:33
116.1	55.5	21	Feed Zone 3/Start			14:48	14:41	14:34
117.0	54.6	61	Feed Zone 3/End			14:50	14:42	14:35
117.1	54.5	68	Litter Zone 3/End			14:50	14:42	14:35
122.0	49.6	34	JUNCTION - Stanos			14:57	14:49	14:42
125.0	46.6	28	<i>BRIDGE - Ambrakia lake</i>			15:01	14:53	14:46
126.0	45.6	28	JUNCTION - Ionia Highway - A5			15:03	14:54	14:47
126.1	45.5	29	JUNCTION - Ionia Highway - A5			15:03	14:54	14:47
130.0	41.6	35	Rivio			15:08	15:00	14:52
133.0	38.6	31	Agios Stefanos			15:13	15:04	14:56
135.0	36.6	81	JUNCTION - Ionia Highway - A5 / Over the bridge			15:15	15:07	14:59
140.0	31.6	43	Kypseli			15:23	15:13	15:05
145.0	26.6	50	Avance mile Bonus Sprint 1 / Stratos			15:30	15:20	15:12
146.0	25.6	56	<i>BRIDGE - Stratos artificial lake</i>			15:31	15:22	15:13
147.0	24.6	56	Avance mile Bonus Sprint 2 / Stratos			15:33	15:23	15:14
150.0	21.6	87	Neapoli			15:37	15:27	15:18
151.0	20.6	71	Neo Bambalio			15:38	15:28	15:19
151.6	20.0	73	Litter Zone 4/Start			15:39	15:29	15:20
152.3	19.3	78	Feed Zone 4/Start			15:40	15:30	15:21
153.0	18.6	87	Feed Zone 4/End			15:41	15:31	15:22
154.0	17.6	77	Litter Zone 4/End			15:43	15:33	15:23
156.5	15.1	65	Entrance to Agrinio			15:46	15:36	15:27
157.0	14.6	69	Entrance to final circuit !!!			15:47	15:37	15:27
157.1	14.5	70	<i>2 roundabouts !!! Reduce speed !!!</i>			15:47	15:37	15:27
158.0	13.6	71	JUNCTION - Agiou Georgiou			15:48	15:38	15:29
158.4	13.2	73	Passing through the finish line			15:49	15:39	15:29
159.0	12.6	77	<i>SHARP RIGHT TURN in Dimokratias Square !</i>			15:50	15:39	15:30
159.1	12.5	81	RIGHT TURN in Dimokratias			15:50	15:39	15:30
160.6	11.0	103	Litter Zone 5/Start			15:52	15:42	15:32
161.0	10.6	105	Litter Zone 5/End			15:53	15:42	15:33
161.9	9.7	104	<i>Left / Right Sequential Sharp Turns !!!</i>			15:54	15:43	15:34
162.0	9.6	103	<i>NARROW BRIDGE - Ermitsa stream !!!</i>			15:54	15:43	15:34
162.1	9.5	103	Nea Avorani - SHARP LEFT/RIGHT TURN			15:54	15:44	15:34
166.0	5.6	49	Panaitolio - VERY SHARP RIGHT TURN			16:00	15:49	15:39
166.9	4.7	48	JUNCTION - Panaitolio			16:01	15:50	15:40
167.0	4.6	48	<i>NARROW BRIDGE - Ermitsa stream</i>			16:01	15:50	15:40
168.0	3.6	57	Strogilaiika			16:03	15:52	15:42
170.0	1.6	68	Roundabout			16:05	15:54	15:44
170.3	1.3	70	<i>2 roundabouts !!! Reduce speed !!!</i>			16:06	15:55	15:45
171.2	0.4	71	JUNCTION - Agiou Georgiou			16:07	15:56	15:46
171.3	0.3	72	← DEVIATION - Team cars to the left			16:07	15:56	15:46
171.6	0.0	73	FINISH - AGRINIO CITY CENTER Charilaou Trikoupi road			16:08	15:57	15:46